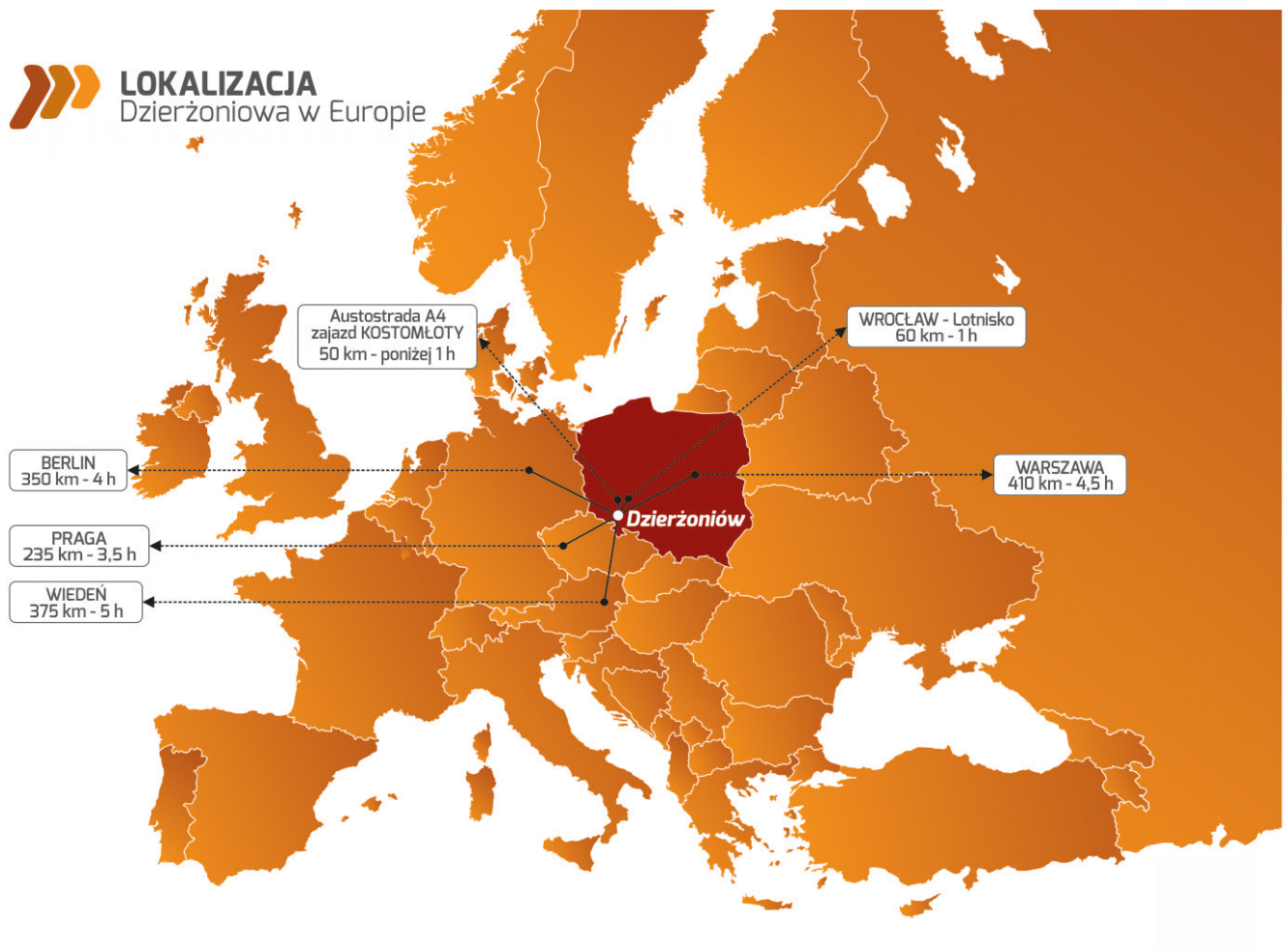


**LOKALIZACJA**  
Dzierżoniowa w Europie



**The city appeals to investors with its attractive geographic location (location in close proximity to national roads, the Czech and German borders and the Wrocław metropolis), as well as its large socio-economic potential. There are over 4,500 business entities registered in the city. Although most of them are businesses with domestic capital, foreign investors are also eager to locate their businesses in Dzierżoniów. Germans, Americans, Koreans, Danes, Swedes, Italians, Austrians and French have already invested in the city. Modern technologies have an increasing share in the economy of Dzierżoniów.**

Dzierżoniów is located in the south-eastern part of the Lower Silesia Province and covers an area of 20.07 km<sup>2</sup>. The distance from the provincial city of Wrocław is 60 km - 1 hour.

From Dzierżoniów you will get to:

- Berlin in 4 hours (350 km)
- Prague in 3.5 h (235 km)
- Warsaw in 4.5 hours (410 km)
- Vienna in 5 hours (375 km)
- Airports in Wrocław in 1 h (60 km)
- A4 motorway with exit in Kostomoty in less than an hour (50 km)

Human potential

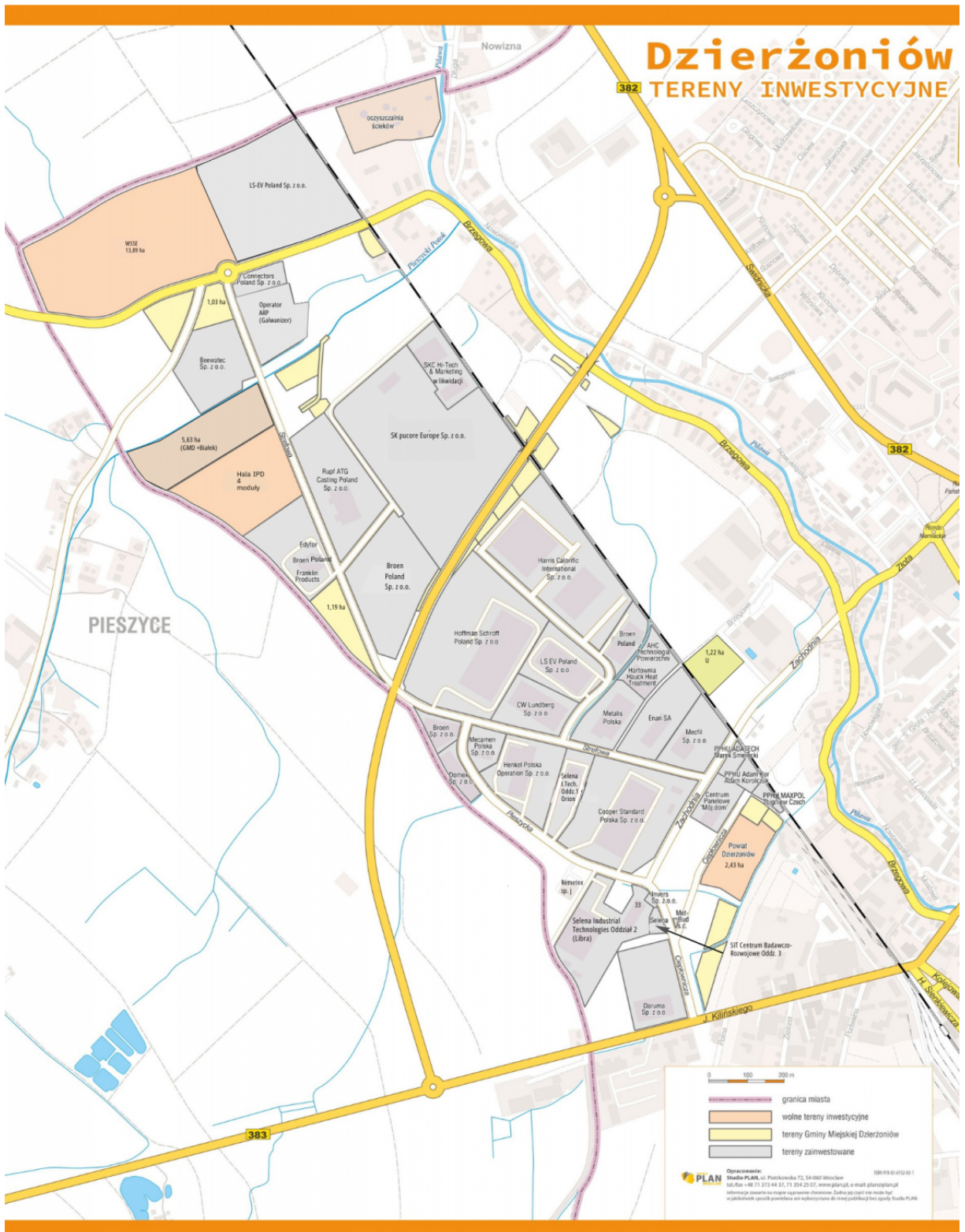
- PLN 5,723,65 - this is the average gross salary in the powiat (85.50% of the salary in Poland) according to as of December 31, 2022
- 1 629 number of students of vocational and technical schools
- 32 fields of vocational and technical education
- 5 967 annual graduates of the Wrocław University of Technology
- 14 faculties at the Wrocław University of Science and Technology, including: the faculty of chemistry, mechanics, electronics, and electricity

### **The Dzierżoniów Subzone**

The Dzierżoniów Subzone plays a key role in the development of the local economy. It operates within the Wałbrzych Special Economic Zone and offers favorable conditions for locating investments. At the end of 2023 [18 companies operated in the Dzierżoniów subzone](#) (based on zone permits and support decisions). These entities invested a total of over PLN 562.8 million and employed 2,394 people. The Dzierżoniów subzone is the largest employer in the Dzierżoniów district.

An investor starting or developing business in the city has the opportunity to take advantage of tax preferences: real estate tax exemptions and income tax exemptions within the Polish Investment Zone. The city supports the promotion of local entrepreneurs by organizing an economic fair - Dzierżoniowskie Presentations each year. The good condition of the economy in Dzierżoniów has a positive effect on the level of unemployment and the wealth of the society. Year by year, unemployment is decreasing and wages are steadily rising.





Map of the Wałbrzych Special Economic Zone - Dzierżoniów Subzone

## **Dzierżoniów Industrial Park**

The Dzierżoniów Industrial Park is located near the Dzierżoniów Special Economic Zone, at st. Strefowa and covers an area of 7.5 ha. In part of this area, Invest-Park Development - a company whose shareholder is the Dzierżoniów City Commune, built two production and warehouse halls with sanitary and office facilities based on the acquired European funds. The first, with an area of 2,890 m<sup>2</sup>, was put into use in 2011, then in 2017 was expanded by another 950 m<sup>2</sup>. Currently, two companies (Edytor Drukarnia-Wydawnictwo and Broen S.A.) operate in them. In the second hall, with an area of 4018 m<sup>2</sup>, commissioned in 2014, is used by Franklin Products Ltd. and Broen S.A.

**Another modular production hall** with ready-made office facilities will be built by Invest-Park Development in Dzierżoniów in the fourth quarter of 2023. This is a response to the market need and a solution already proven in our city. The company's latest investment is above 5,000 square meters of a production hall, divided into four independent modules, and 510 square meters of office space.

- Modules A and D halls with an area of 1456 m<sup>2</sup>
- Module B and C halls with an area of 1075 m<sup>2</sup>

If you are interested in renting, please contact us by phone: 535 050 858

## **Investment incentives used in the city**

- Good cooperation with entrepreneurs implemented, among others, as part of the Dzierżoniów Council of Entrepreneurs,
- Existence of the Special Economic Zone WSEZ "INVEST - PARK" Subziera Dzierżoniów, offering favorable and attractive conditions for investors,
- Assistance in the administrative procedure thanks to the Commune Investor and Exporter Assistance Center (GCOIE) operating in the city,
- Advantageous geographic location due to the proximity of national roads, highways and the airport
- Constant improvement of transport accessibility, implemented through investments such as the construction of the southern bypass of the city or the reconstruction of the provincial road No. 384 Dzierżoniów - Agiewniki,
- Well-developed technical infrastructure,

- Tax preferences for entrepreneurs in the form of real estate tax exemption for a maximum period of 5 years,
- Promotion of entrepreneurship.

### Our greatest strengths

- Special Economic Zone "Invest - Park"
- developed vocational and technical education
- proximity to academic centers
- a large number of industrial plants
- skilled workers
- very good technical infrastructure
- many leisure activities

### What do entrepreneurs say about us?



*"Dzierżoniów is a perfect place to invest and run a business. new jobs, and above all, the support in dealing with official matters, development of infrastructure and support for new investments is a great advantage, which is confirmed by our guests, is the location and atmosphere."*  
**Tomasz Sądziński, Director of the Beewatec Ltd. in Dzierżoniów**




*"Due to the intensive development of the company, we decided to invest in the area. The commitment of the City Hall and employees, especially the City Point established at the City Hall, where entrepreneurs receive support by the commune. Thanks to this help, our company benefited from the purchase of machinery and equipment, which will allow the company to develop further."*  
**entrepreneur, owner of Venti J.Turczyński general partner**



Connection  
to the future

*"The city authorities have shown great interest in the local economy, both in the economic zone but also those outside the zone. The atmosphere is conducive to achieving their goals and it is both the success of enterprises and the success of the community."*  
**Organizational Director of PCE Polska Ltd.**





*"During the 18 years of our operations in Dzierżoniów, we have been contacting the Office, we obtained valuable information about the possibilities of leasing a warehouse, we contacted the City Hall several times. Employees have been offered or presented available support programs." - **Arkadiusz Juszczyński** partnership.*

## **POLISH ECONOMY**

The economy is divided into 3 main sectors - agriculture, industry and services. In Poland, as in most places in the world, agriculture developed first. From the 19th century on, industry began to develop on a large scale. After World War II, the communist authorities based our economy on heavy industry, based on the extraction of hard coal in Upper Silesia. Only after the breakthrough of 1989, when we switched to a free market economy, services could begin to develop with full force - trade, transport, telecommunications, banking, education, tourism, environmental protection and many others.

Currently, services dominate in Poland. The leader is Wholesale and retail trade, transport, accommodation and the food industry. Industry is in second place, and public administration, national defense, education, health care and social activities are third. The following positions are occupied by: Professional, scientific and technical activities, Construction and Real Estate.

In Poland, there is a three-tier administrative division into 16 provinces, 379 counties and 2,478 communes.

State administration is divided into government administration and local government administration. Government administration is a group of administrative bodies headed by the Council of Ministers. Local government administration is the local and regional administration.

More information on the Polish economy and investment attractiveness can be found on the website of the [Polish Investment and Trade Agency](#)

## **FREE TIME**

Dzierżoniów is located in the Sudeckie Przedgórze, in the immediate vicinity of the Sowie Mountains, which favors mountain tourism (hiking and cycling) and winter sports - cross-country and downhill skiing.

The Sowie Mountains are also one of the most mysterious mountain ranges in Poland. One of the attractions of the Owl Mountains are mysterious buildings, corridors and tunnels, the so-called "Project Riese" left underground by the Nazis (Sztolnie Walimskie, Complex Osówka or Włodarz). Their purpose is not fully known to this day.

There is a large number of historic buildings in the city, which you can get to know while walking along the Dzierżoniów Dragon Trail. It is an urban tourist and walking route covering the most interesting monuments and tourist facilities of Dzierżoniów, including: the Town Hall and the observation tower, the Kellner House in the Market Square, the Sadebecki Chapel and the Cloth Hall, the Church of St. George, Hilbert's Mill, Executioner's House, Synagogue, Defensive Walls, Water Tower, "Zbyszek" Cinema, Dzierżoniów Town Museum.

The TRAKT DIORY tourist route has also been created in the city, which is also an educational path showing the heritage of Diera. The brass radios (1: 1 scale) located in the old town center of Dzierżoniów tell about the history of the radio industry and its influence on the city's development.

### **Every year the city organizes:**

- Over 50 recreational and sports events (football, handball, tennis, BMX, cycling criterion, professional boxing gala, balloon festival, running, jujitsu, swimming competitions, festivals)
- 35 performances
- 30 concerts
- 11 cyclical events (including Poetry on the Walls, Honey Harvest, City Days, Santa Claus in the Market Square)
- 300 cinema screenings

### **Sports and recreational base:**

Sports facilities:

- two grass football pitches with a gravel athletics track, dimensions 105 x 66 m and 95 x 70 m
- full-size synthetic grass pitch - pneumatic hall (balloon) with dimensions of 90 x 70 m, divided into 3 independent pitches (separated by foldable curtains) with



dimensions of 28 x 68 m.

- a stadium with a full-size football pitch with stands for 300 seats
- 
- Sports halls: taekwondo, karate kyokushin, wrestling, Brazilian JU JITSU, MMA, Sumo, Boxing Gym
- Pools: indoor and outdoor
- Tennis courts: 7 outdoor courts, 2 professional courts, table tennis exercise room
- Gyms
- Climbing wall,
- BMX track
- Recreation places:
- Avenue of Fairy Tale Stars (playgrounds, water playground, traffic town, trampolines, zip lines)
- Playgrounds
- Outdoor gyms
- Cycle paths

### **Cultural facilities:**

- Cinema
- The City Museum of Dzierżoniów
- Libraries

### **Accommodation base:**

There are 4 hotels in the commune, which together offer 146 beds.

- VERSANT DOM SPA - hotel \*\*\*\* (20 beds)
- DELTA IN - hotel \*\*\* (53 beds)
- VILLA BERGERA - hotel \*\* (13 beds)
- OSiR - hotel \* (60 beds)

In addition, we encourage you to visit the surroundings of Dzierżoniów as part of one-day walking tours:

#### **1. Pieszyce:**

- The Black Knight Route,
- The Route of the Two Towers,
- The Big Owl Route,

- The Route Over K&oml;omnica.

## 2. Pi&oml;awa G&oml;rna:

- Monuments and tourist attractions,
- Monuments of industrial architecture,
- Live and inanimate nature trail.

## 3. Dzier&oml;oni&oml;w:

- Trakt Diora,
- The Dragon's Road.

## 4. Bielawa:

- Trail of the rebellion of Sowie Mts. Weavers,
- Taverns at the foot of the Owl Mountains,
- Bielawa - Venice of the North.

## 5. Niemcza:

- City route - around the castle (on foot),
- Educational route around the city (by car).

## 6. &oml;agiewniki Commune:

- Przystronie - &oml;agiewniki Sokolniki - Ja&oml;ska G&oml;rna (part of the &oml;I&oml;a&oml;a&oml;ski Landscape Park),
- S&oml;upice - G&oml;rna Radunia (&oml;I&oml;a&oml;a&oml;ski Landscape Park),
- Dw&oml;r Szachulcowy - the Trzciny Pond.

## 7. Dzier&oml;oni&oml;w Commune:

- Nature and Educational Trail Kie&oml;czy&oml;skie Hills,
- The Nature and Historical Trail in Pi&oml;awa Dolna.

- [Print](#)
- [PDF](#)
- [Share](#)
- [e-urząd](#)